



Getting help from our Tracks4Africa YouTube Channel



| | |
|---|-----------|
| Unsure what Tracks4Africa does? | 3 |
| Watch this Intro Video | 3 |
| Need more insight into our products - then watch these: | 4 |
| GPS Map Series | 4 |
| Paper Map Series | 4 |
| Self-Drive Guide Book Series | 4 |
| Atlas | 5 |
| Guide App | 6 |
| Unsure which Garmin GPS unit to get - then see here | 7 |
| Not sure which GPS Maps to use - on SD Card or Downloadable Files? | 8 |
| How to install downloadable GPS Maps | 9 |
| For WINDOWS Users: | 9 |
| You need to install BASECAMP | 9 |
| Then install the T4A Downloadable Maps onto your PC | 9 |
| Then Transfer the Maps to your GPS Unit | 10 |
| For MAC Users: | 11 |
| You need to install BASECAMP | 11 |
| Then install the T4A Downloadable Maps onto your MAC | 11 |
| Then Transfer the Maps to your GPS Unit | 12 |
| How to view our GPS Maps on SD Card on your PC/MAC | 13 |
| For WINDOWS Users | 13 |
| Viewing your SD Card maps on your PC | 13 |
| You need to install BASECAMP | 13 |
| Then Install your SD Card GPS maps on your PC | 13 |

| | |
|--|-----------|
| For MAC Users | 14 |
| Viewing your SD Card maps on your MAC | 14 |
| You need to install BASECAMP | 14 |
| Then Install your SD Card GPS maps on your MAC | 15 |
| Need more help with BaseCamp Basics - then watch this | 16 |

Unsure what Tracks4Africa does?

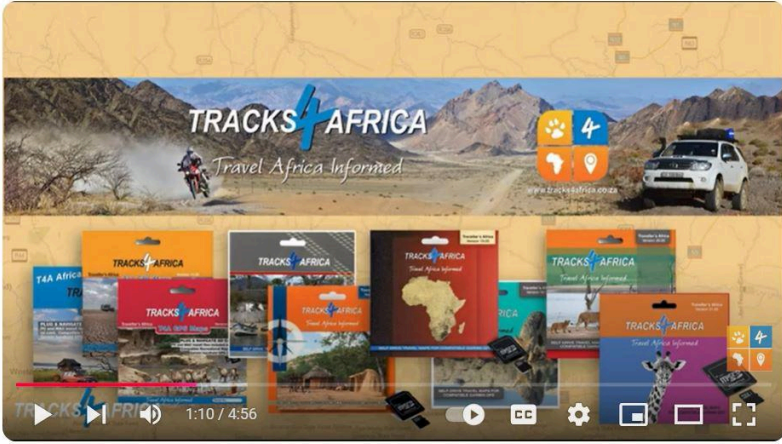

Watch this Intro Video



What is T4A? - Who & what is Tracks4Africa is and how it benefits overland travellers in Africa.

[Click to watch the introduction to Tracks4Africa, the history of how the business was started by Wouter Brand and Johann Groenewald.](#)

Need more insight into our products - then watch these:

| | |
|---|---|
|  <p>A video thumbnail for the Tracks4Africa GPS Map Series. The top half shows a desert landscape with a motorcycle and a car, with the text 'TRACKS4AFRICA Travel Africa Informed'. The bottom half shows several GPS map series covers. A video player interface is visible at the bottom with a progress bar at 1:10 / 4:56.</p> | <p>GPS Map Series Click to watch</p> |
|  <p>A video thumbnail for the Tracks4Africa Paper Map Series. It shows a stack of paper maps for South Africa, Namibia, Botswana, Zambia, Mozambique, and Malawi. A video player interface is visible at the bottom with a progress bar at 0:59 / 3:38.</p> | <p>Paper Map Series Click to watch</p> |
| | <p>Self-Drive Guide Book Series</p> |



[Click to watch](#)

Tracks4Africa Self Drive Guide Book - Namibia



[Click to watch](#)

Tracks4Africa - Self Drive Guide Book - Botswana




[Click to watch](#)

Tracks4Africa Self Drive Guide Book - Zambia



Our Products - Traveller's Atlas Southern Africa (2nd Edition)

Atlas
[Click to watch](#)

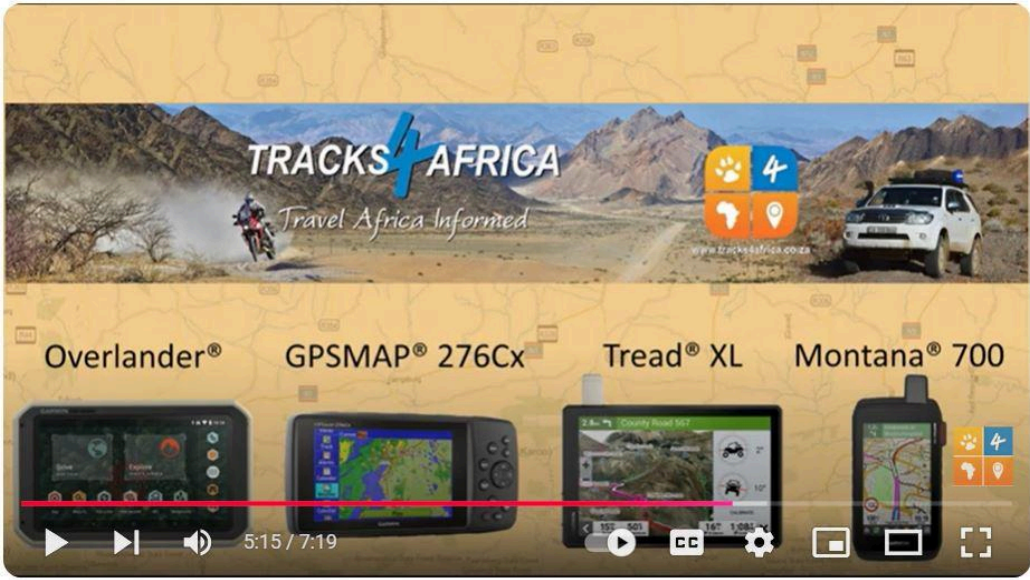


Our Products Tracks4Africa – Guide App for iOS and Android

Guide App

[Click to watch](#)

Unsure which Garmin GPS unit to get - then see here

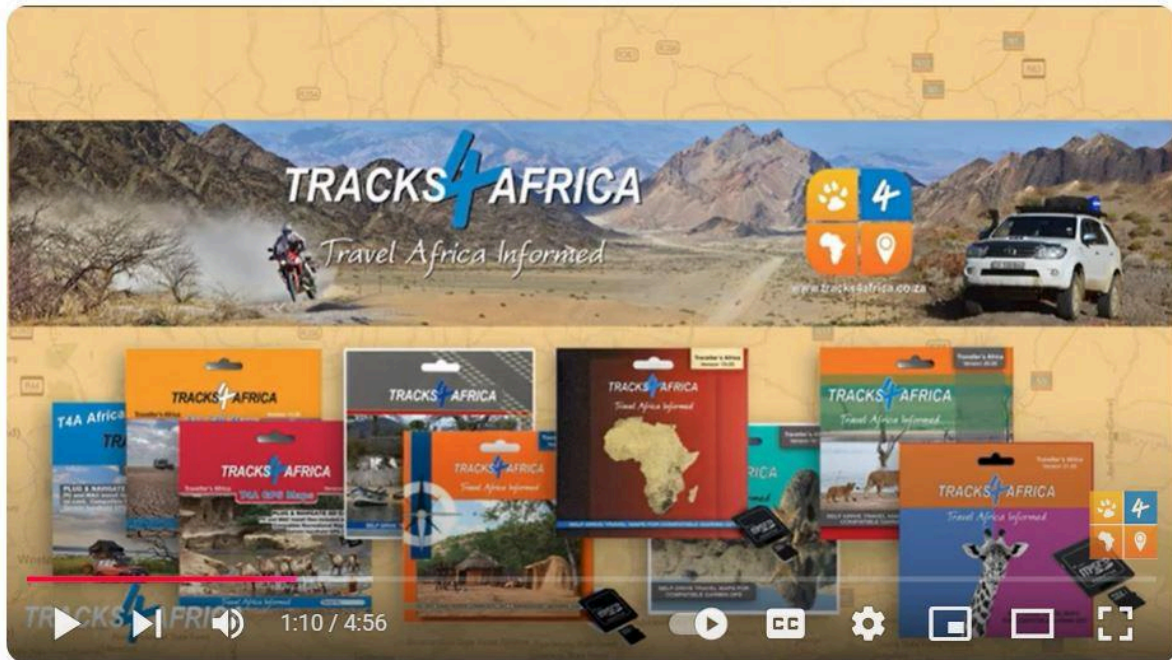


The video player displays a promotional video for Tracks4Africa. The video features a banner with the text "TRACKS4AFRICA Travel Africa Informed" and a logo with a paw print, the number 4, and a location pin. Below the banner, four Garmin GPS units are shown: Overlander, GPSMAP 276Cx, Tread XL, and Montana 700. The video player interface includes a progress bar at 5:15 / 7:19 and various control icons.

Which Garmin GPS for me ? - What GPS suits my travels and my Pocket ?

[Click to watch](#)

Not sure which GPS Maps to use - on SD Card or Downloadable Files?



Tracks4Africa GPS Map Series - Garmin compatible Only

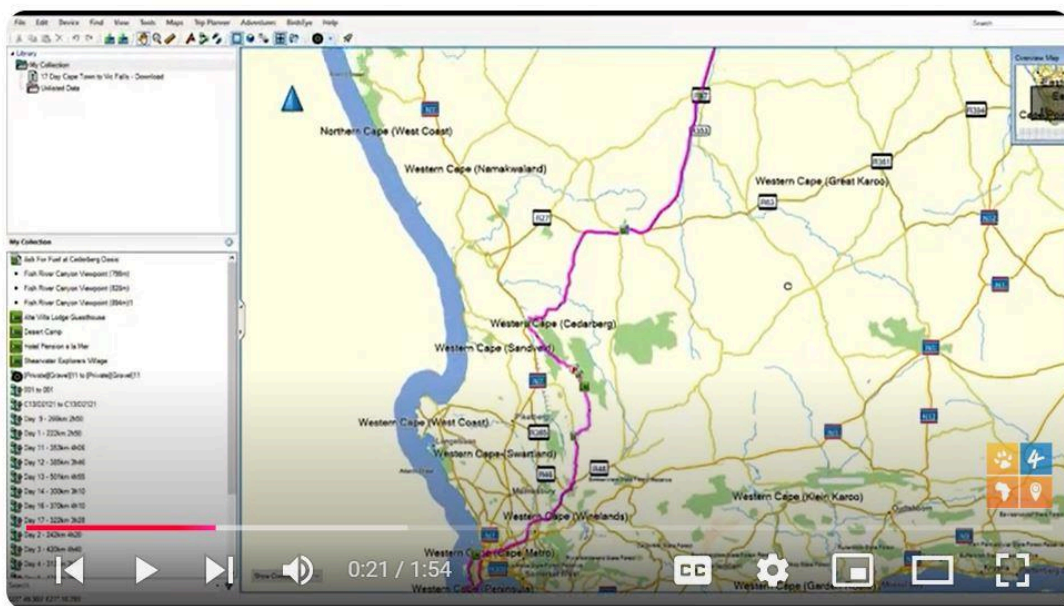
[Click to watch: Our GPS Maps are offered on SD card for Garmin GPS devices or as downloadable files.](#)

How to install downloadable GPS Maps

For WINDOWS Users:

[You need to install BASECAMP](#)

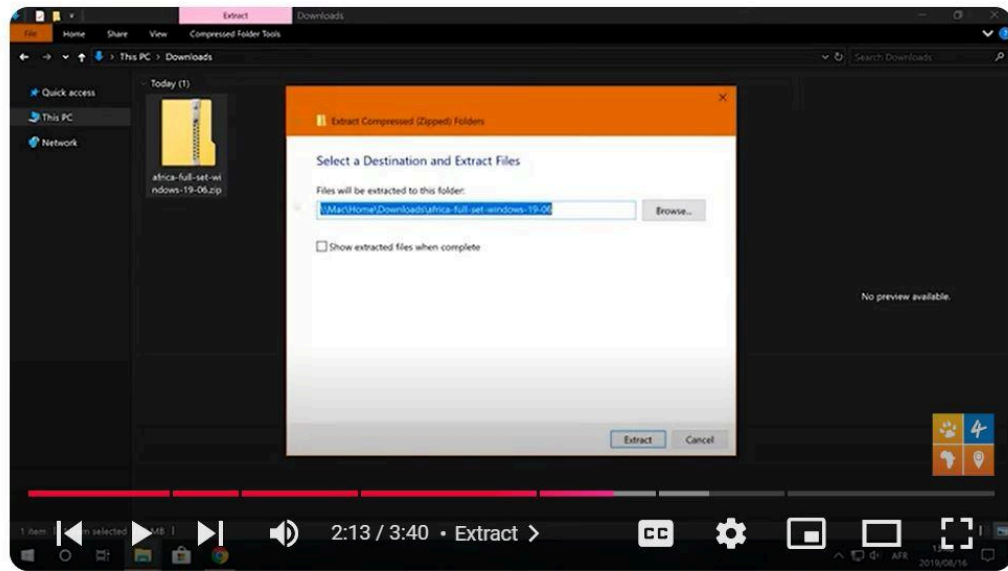
This is free software from Garmin. This will allow you to open our maps on your PC (once you have installed them), do trip planning and eventually transfer them to your GPS unit.



A guide to installing BaseCamp on your Windows computer.

[Then install the T4A Downloadable Maps onto your PC](#)

You will then be able to open your Maps in BASECAMP, view them, do Trip planning and eventually transfer them to your GPS unit.



Install T4A Maps on Windows From a (Digital Download Link)

Then Transfer the Maps to your GPS Unit

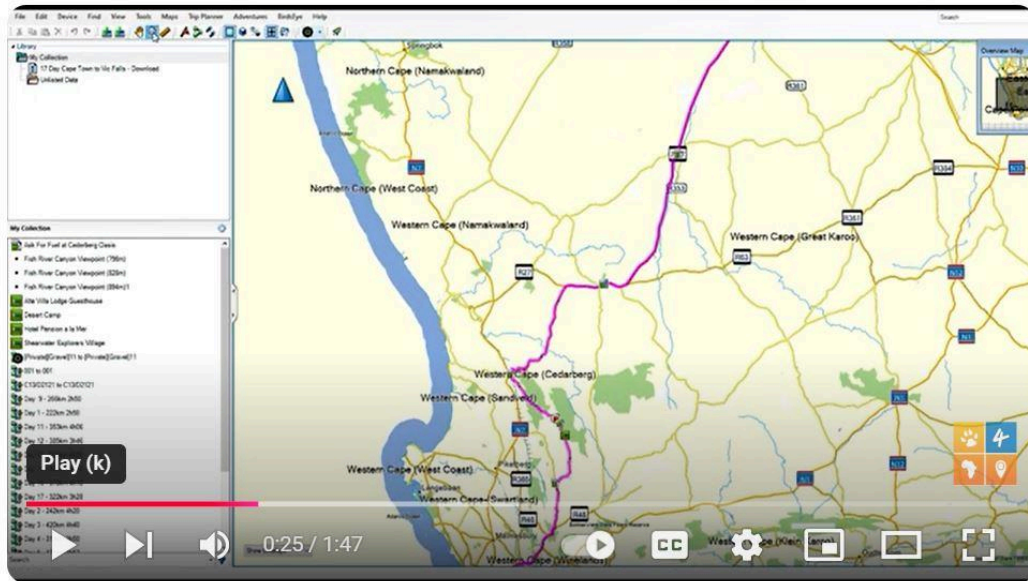


Transfer T4A Maps to GPS using Windows

For MAC Users:

[You need to install BASECAMP](#)

This is free software from Garmin. This will allow you to open our maps on your MAC (once you have installed them), do trip planning and eventually transfer them to your GPS unit.



A guide to installing BaseCamp on your Mac computer.

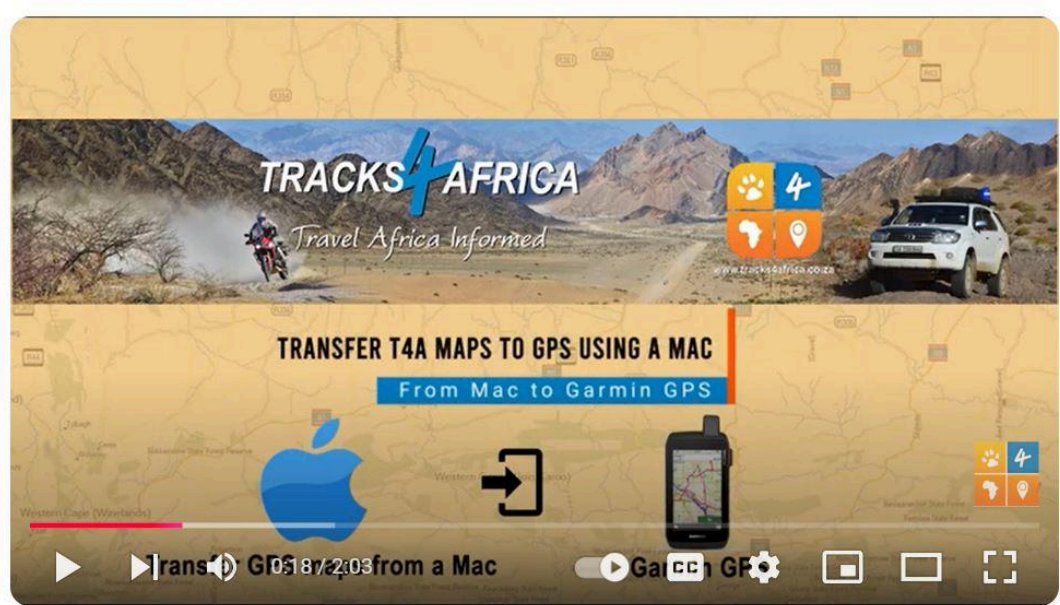
[Then install the T4A Downloadable Maps onto your MAC](#)

You will then be able to open your Maps in BASECAMP, view them, do Trip planning and eventually transfer them to your GPS unit.



Install T4A GPS Maps on Mac (From Digital Download)

Then Transfer the Maps to your GPS Unit



Transfer T4A Maps to GPS using a Mac

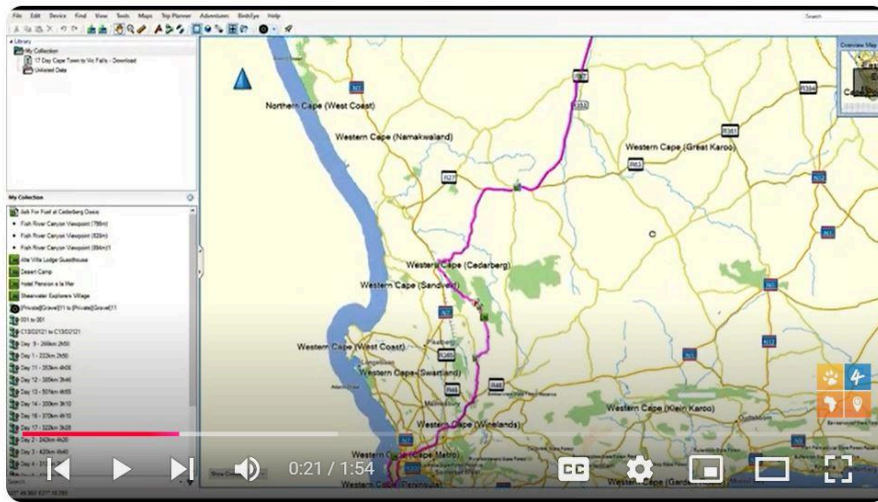
How to view our GPS Maps on SD Card on your PC/MAC

For WINDOWS Users

Viewing your SD Card maps on your PC

[You need to install BASECAMP](#)

This is free software from Garmin. This will allow you to open our maps on SD card, on your PC (by linking your GPS unit to your PC), and do trip planning on your PC.



A guide to installing BaseCamp on your Windows computer.

[Then Install your SD Card GPS maps on your PC](#)

You will then be able to open your Maps in BASECAMP, view them and do Trip planning.



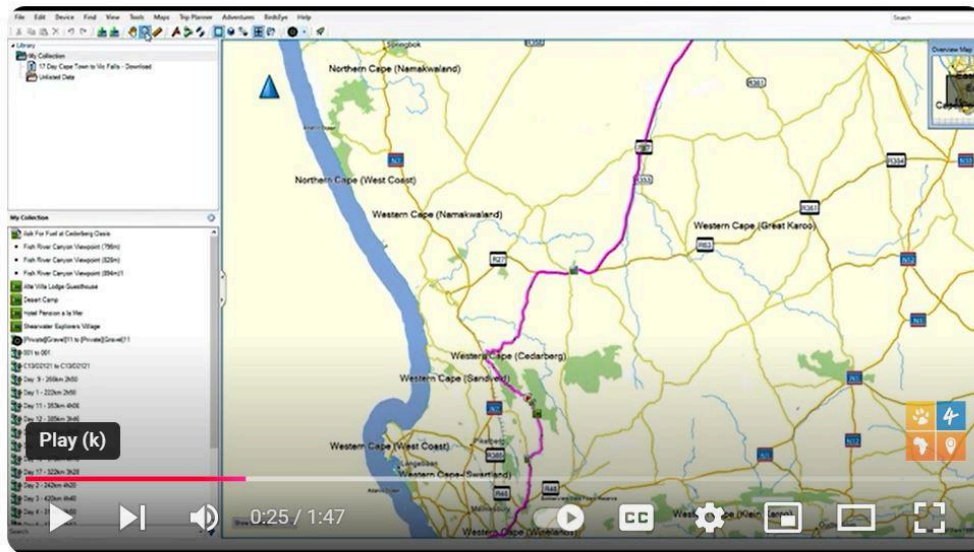
Installing Tracks4Africa GPS Maps on your Windows PC from an SD Card.

For MAC Users

Viewing your SD Card maps on your MAC

[You need to install BASECAMP](#)

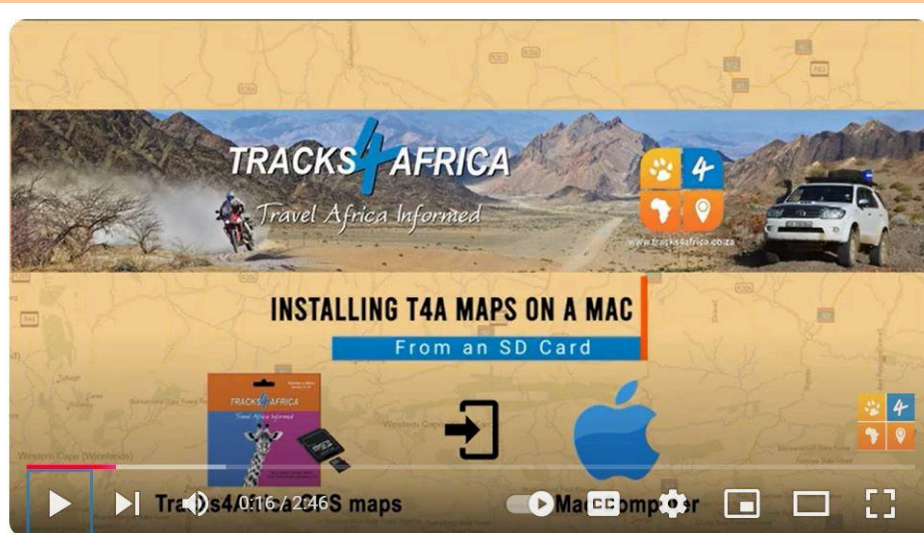
This is free software from Garmin. This will allow you to open our maps on your MAC (once you have installed them), do trip planning and eventually transfer them to your GPS unit.



A guide to installing BaseCamp on your Mac computer.

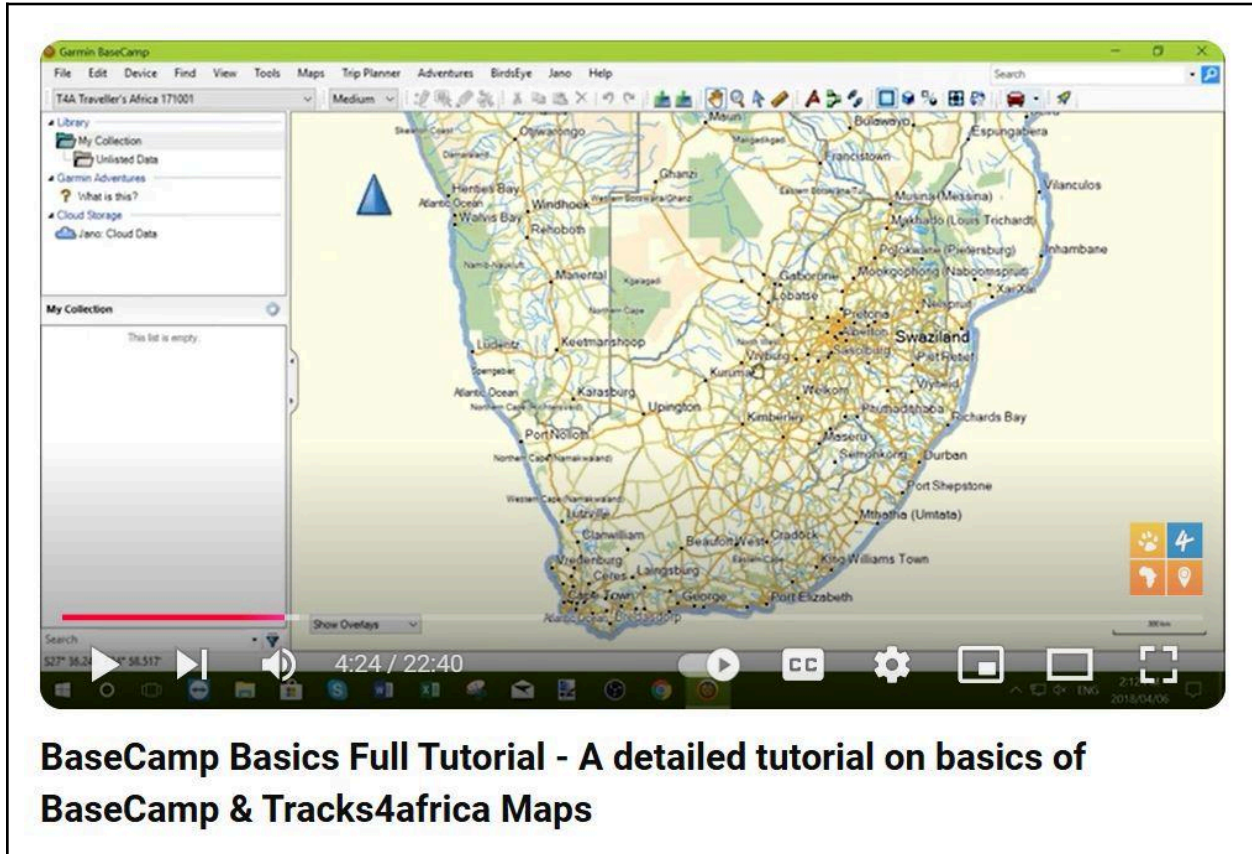
[Then Install your SD Card GPS maps on your MAC](#)

You will then be able to open your Maps in BASECAMP, view them and do Trip planning.



Installing Tracks4Africa GPS Maps on your Mac Computer from an SD Card

[Need more help with BaseCamp Basics](#) - then
watch this



BaseCamp Basics Full Tutorial - A detailed tutorial on basics of BaseCamp & Tracks4africa Maps